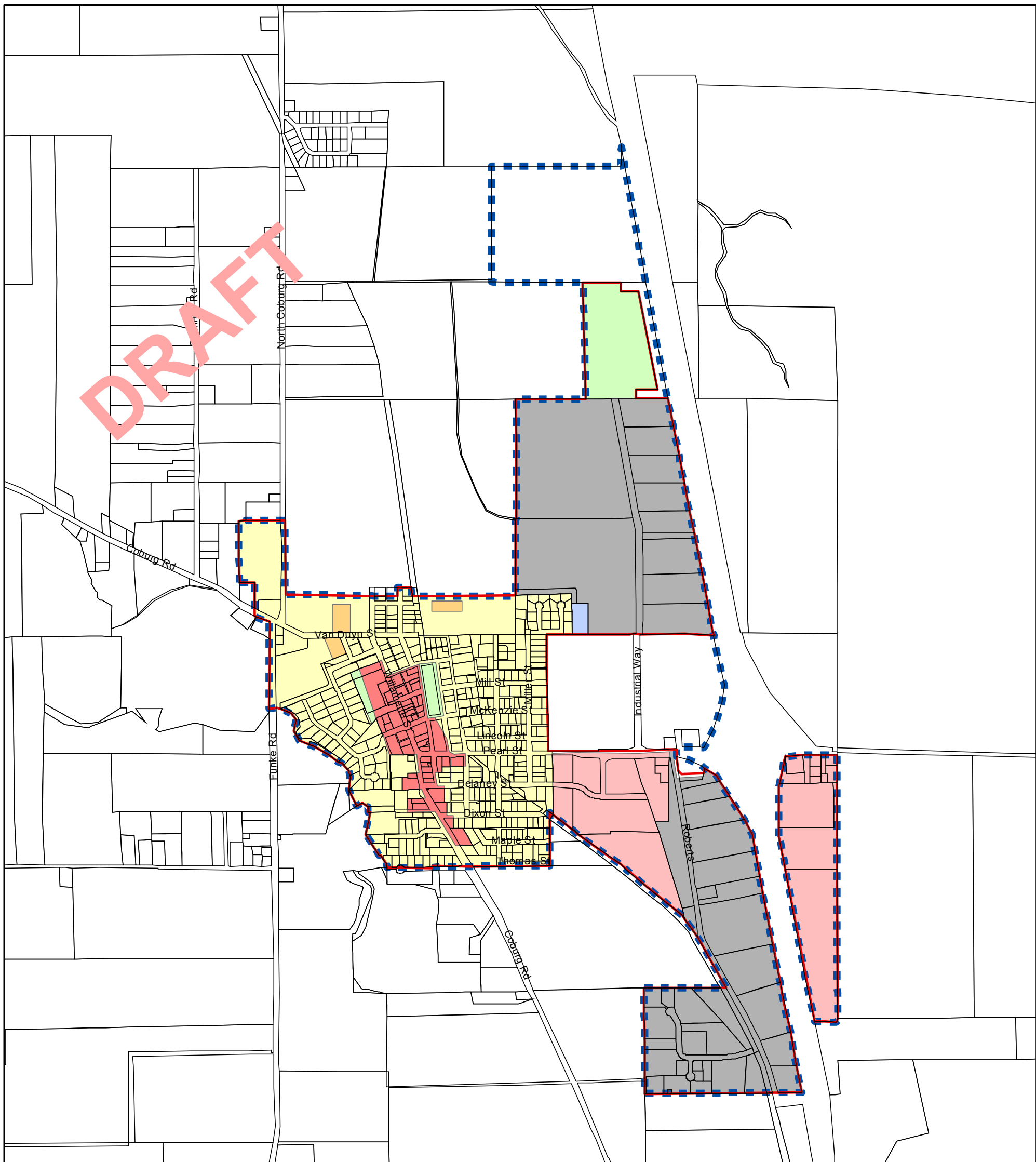









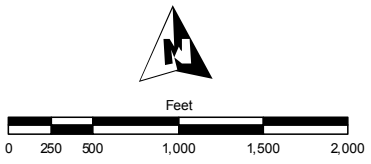


DRAFT



**City of Coburg  
Zoning Map  
Draft: June 14, 2005**

-  UGB 2004
-  City Limits
-  Central Business District
-  Highway Commercial
-  Light Industrial
-  Traditional Residential
-  Traditional Medium Density\*
-  Park/Recreation
-  Public Facility



The information on this map was derived from digital databases on Lane Council of Governments' regional Geographic Information System. Care was taken in the creation of this map, but it is provided 'as is'. LCOG cannot accept responsibility for errors, omissions, or positional accuracy in the digital data or underlying records. Current Plan designations, Zoning, etc., for specific parcels should be confirmed with the appropriate agency. There are no warranties, expressed or implied, accompanying this product. However, notification of any errors will be appreciated.

\* The location of TMR may adjusted as part of a Planned Development review.

DRAFT